









Granby

- 2001 Open Space
-  Canton Land Trust
-  Private
-  State Land
-  Town Open Space
-  MDC
-  Large-Scale Landscapes
-  Scenic Streetscapes
-  Cemeteries

44

179

309

New Hartford

Simsbury

167

202

202

44

NEW HARTFORD

BURLINGTON

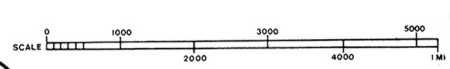
AVON

Avon

Burlington

179

177



UPDATED BY BUCKHURST FRIM & SQUINZI, 2002
 AS REVISED, 2008
 BASE MAP UPDATED BY ROBERT S. BRYAN & ASSOCIATES, 2007
 ORIGINAL BASE MAP BY BROWN, DONALD AND DONALD, 1970

