

Town of Canton, Connecticut




Road Status Summary bby Segment

Saturday, 5 November 2011




16:00

Total Road Segments: 376




Number of Road Segments

Status	Recon	All Clear	Emergency Vehicle Access	Open to Civilian Traffic	Trees	Power	School Bus Passage	Debris
	7	304	376	376	346	361	335	15
	0	61	0	0	29	14	31	336
	136	11	0	0	1	1	10	25
Blank Cell	233	0	0	0	0	0	0	0
TOTAL:	376	376	376	376	376	376	376	376

Percentage of Road Segments

Status	Recon	All Clear	Emergency Vehicle Access	Open to Civilian Traffic	Trees	Power	School Bus Passage	Debris
	2%	81%	100%	100%	92%	96%	89%	4%
	0%	16%	0%	0%	8%	4%	8%	89%
	36%	3%	0%	0%	0%	0%	3%	7%
Blank Cell	62%	0%	0%	0%	0%	0%	0%	0%
TOTAL:	100%	100%	100%	100%	100%	100%	100%	100%

Legend

Icon	Definition							
	Recon	All Clear	Emergency Vehicle Access	Open to Civilian Traffic	Trees	Power	School Bus Passage	Debris
	Pending	Clear	Yes	Yes	No Tree Crew Required	No CL&P Needed	Clear	All Cleared
	In Progress	Partially Blocked	Partial	Partial	Undetermined	Undetermined	Partial	Update Pending
	Complete	Blocked	No	No	Tree Crew Required	CL&P Needed	Blocked	Clearing Required

Item	Definition
Recon:	An inspection of the road
All Clear:	This summarizes the overall traffic status of the road segment -- all items, except debris, must be clear to get an all clear
Emergency Vehicle Access:	Can Emergency vehicles make into the area if needed?
Open to Civilian Traffic:	Are civilian autos and trucks passing safely through?
Trees:	Do any downed trees or limbs that are blocking the road require a tree crew to remove it?
Power:	Does any power equipment blocking the road require a utility crew to remove it?
Debris:	Does any debris exist that requires removal? This is a sanitation issue, not a traffic issue.
School Bus Passage:	Are school buses able to pass safely

Town of Canton, Connecticut

Road Status by Road Segment

Saturday, 5 November 2011

16:00

P.O.E.	Road Name	Begin Description	End Description	Last Update	Recon	Debris	All Clear	Emergency Vehicle Access	Open to Civilian Traffic	Trees	Power	School Bus Passage	Comments
44		202 Junction	Dyer Cemetery Road (East End)	11/04/11 08:00		🟡	🟢	🟢	🟢	🟢	🟢	🟢	
44		Dyer Cemetery Road (East End)	Dyer Cemetery Road (West End)	11/04/11 08:00		🟡	🟢	🟢	🟢	🟢	🟢	🟢	
44		Dyer Cemetery Road (West End)	179 River Road	11/04/11 08:00		🟡	🟢	🟢	🟢	🟢	🟢	🟢	
44		179 River Road	179 Cherry Brook Road	11/04/11 08:00		🟡	🟢	🟢	🟢	🟢	🟢	🟢	
44		179 Cherry Brook Road	Sterling Drive (Private)	11/04/11 08:00		🟡	🟢	🟢	🟢	🟢	🟢	🟢	
44		Sterling Drive (Private)	Swimming Pool Road (East End)	11/04/11 08:00		🟡	🟢	🟢	🟢	🟢	🟢	🟢	
44		Swimming Pool Road (East End)	Swimming Pool Road (West End)	11/04/11 08:00		🟡	🟢	🟢	🟢	🟢	🟢	🟢	
44		Swimming Pool Road (West End)	Thompson Hill Road	11/04/11 08:00		🟡	🟢	🟢	🟢	🟢	🟢	🟢	
44		Thompson Hill Road	Mohawk Drive	11/04/11 08:00		🟡	🟢	🟢	🟢	🟢	🟢	🟢	
44		Mohawk Drive	Buttonwood Hill Road	11/04/11 08:00		🟡	🟢	🟢	🟢	🟢	🟢	🟢	
44		Buttonwood Hill Road	Indian Hill Road	11/04/11 08:00		🟡	🟢	🟢	🟢	🟢	🟢	🟢	
44		Indian Hill Road	Breezy Hill Road	11/04/11 08:00		🟡	🟢	🟢	🟢	🟢	🟢	🟢	
44		Breezy Hill Road	New Hartford Town Line	11/04/11 08:00		🟡	🟢	🟢	🟢	🟢	🟢	🟢	
177		44	Pond Road (Private)	11/04/11 08:00		🟡	🟢	🟢	🟢	🟢	🟢	🟢	
177		Pond Road (Private)	Sunrise Drive	11/04/11 08:00		🟡	🟢	🟢	🟢	🟢	🟢	🟢	
177		Sunrise Drive	Drake Lane	11/04/11 08:00		🟡	🟢	🟢	🟢	🟢	🟢	🟢	
177		Drake Lane	Avon Town Line	11/04/11 08:00		🟡	🟢	🟢	🟢	🟢	🟢	🟢	
179		Barkhamsted Town Line	Case Street	11/04/11 08:00		🟡	🟢	🟢	🟢	🟢	🟢	🟢	
179		Case Street	West Simsbury Road	11/04/11 08:00		🟡	🟢	🟢	🟢	🟢	🟢	🟢	
179		West Simsbury Road	Shagbark Lane (Private)	11/04/11 08:00		🟡	🟢	🟢	🟢	🟢	🟢	🟢	
179		Shagbark Lane (Private)	Rustle Meadow Lane	11/04/11 08:00		🟡	🟢	🟢	🟢	🟢	🟢	🟢	
179		Rustle Meadow Lane	Scoville Road	11/04/11 08:00		🟡	🟢	🟢	🟢	🟢	🟢	🟢	
179		Scoville Road	Wright Road	11/04/11 08:00		🟡	🟢	🟢	🟢	🟢	🟢	🟢	
179		Wright Road	High Valley Drive	11/04/11 08:00		🟡	🟢	🟢	🟢	🟢	🟢	🟢	
179		High Valley Drive	West Road	11/04/11 08:00		🟡	🟢	🟢	🟢	🟢	🟢	🟢	
179		West Road	Bel-aire Lane	11/04/11 08:00		🟡	🟢	🟢	🟢	🟢	🟢	🟢	
179		Bel-aire Lane	North Mountain Road	11/04/11 08:00		🟡	🟢	🟢	🟢	🟢	🟢	🟢	
179		North Mountain Road	Meadow Road	11/04/11 08:00		🟡	🟢	🟢	🟢	🟢	🟢	🟢	
179		Meadow Road	Barbourtwn Road	11/04/11 08:00		🟡	🟢	🟢	🟢	🟢	🟢	🟢	
179		Barbourtwn Road	West Mountain Road	11/04/11 08:00		🟡	🟢	🟢	🟢	🟢	🟢	🟢	
179		West Mountain Road	East Mountain Road	11/04/11 08:00		🟡	🟢	🟢	🟢	🟢	🟢	🟢	
179		East Mountain Road	Humphrey Road 2	11/04/11 08:00		🟡	🟢	🟢	🟢	🟢	🟢	🟢	
179		Humphrey Road 2	Morgan Road	11/04/11 08:00		🟡	🟢	🟢	🟢	🟢	🟢	🟢	
179		Morgan Road	44	11/04/11 08:00		🟡	🟢	🟢	🟢	🟢	🟢	🟢	
179		44	202	11/04/11 08:00		🟡	🟢	🟢	🟢	🟢	🟢	🟢	
179		202	Wickham's Fancy	11/04/11 08:00		🟡	🟢	🟢	🟢	🟢	🟢	🟢	
179		Wickham's Fancy	Town Bridge Road	11/04/11 08:00		🟡	🟢	🟢	🟢	🟢	🟢	🟢	
179		Town Bridge Road	Simonds Avenue	11/04/11 08:00		🟡	🟢	🟢	🟢	🟢	🟢	🟢	
179		Simonds Avenue	Gildersleeve Avenue	11/04/11 08:00		🟡	🟢	🟢	🟢	🟢	🟢	🟢	
179		Gildersleeve Avenue	Maple Avenue	11/04/11 08:00		🟡	🟢	🟢	🟢	🟢	🟢	🟢	
179		Maple Avenue	Johnson Place (East End)	11/04/11 08:00		🟡	🟢	🟢	🟢	🟢	🟢	🟢	
179		Johnson Place (East End)	Center Street	11/04/11 08:00		🟡	🟢	🟢	🟢	🟢	🟢	🟢	

Town of Canton, Connecticut

Road Status by Road Segment

Saturday, 5 November 2011

16:00

P.O.E.	Road Name	Begin Description	End Description	Last Update	Recon	Debris	All Clear	Emergency Vehicle Access	Open to Civilian Traffic	Trees	Power	School Bus Passage	Comments
179		Center Street	River Street	11/04/11 08:00									
179		River Street	North Street	11/04/11 08:00									
179		North Street	Front Street	11/04/11 08:00									
179		Front Street	Depot Street	11/04/11 08:00									
179		Depot Street	Torrington Avenue	11/04/11 08:00									
179		Torrington Avenue	Church Street	11/04/11 08:00									
179		Church Street	Burlington Town Line	11/04/11 08:00									
202		New Hartford Town Line	Powder Mill Road	11/04/11 08:00									
202		Powder Mill Road	179 - River Road	11/04/11 08:00									
202		179 - River Road	202 Westbound Crossover	11/04/11 08:00									
202		202 Westbound Crossover	44 Eastbound Crossover	11/04/11 08:00									
202		44 Eastbound Crossover	202 - 44 Split	11/04/11 08:00									
202		202 - 44 Split	Dyer Avenue	11/04/11 08:00									
202		Dyer Avenue	Daynard Drive (West end)	11/04/11 08:00									
202		Daynard Drive (West end)	Daynard Drive (East end)	11/04/11 08:00									
202		Daynard Drive (East end)	East Hill Road	11/04/11 08:00									
202		East Hill Road	Bristol Drive	11/04/11 08:00									
202		Bristol Drive	Old Canton Road	11/04/11 08:00									
202		Old Canton Road	Dunham Road	11/04/11 08:00									
202		Dunham Road	Canton Valley Circle	11/04/11 08:00									
202		Canton Valley Circle	Canton Springs Road	11/04/11 08:00									
202		Canton Springs Road	Dowd Avenue	11/04/11 08:00									
202		Dowd Avenue	Trails End Drive	11/04/11 08:00									
202		Trails End Drive	177 - Lovely Street	11/04/11 08:00									
202		177 - Lovely Street	Secret Lake Road	11/04/11 08:00									
202		Secret Lake Road	Colonial Road	11/04/11 08:00									
202		Colonial Road	Old Albany Turnpike (West End)	11/04/11 08:00									
202		Old Albany Turnpike (West End)	Brass Lantern Turnpike (West End)	11/04/11 08:00									
202		Brass Lantern Turnpike (West End)	Brass Lantern Turnpike (East End)	11/04/11 08:00									
202		Brass Lantern Turnpike (East End)	Old Albany Turnpike (East End)	11/04/11 08:00									
202		Old Albany Turnpike (East End)	Simsbury Town Line	11/04/11 08:00									
309		Simsbury Town Line	Pinnacle Ridge Farms (Private)	11/04/11 08:00									
309		Pinnacle Ridge Farms (Private)	Andrew Drive	11/04/11 08:00									
309		Andrew Drive	179 - Cherry Brook Road	11/04/11 08:00									
565 (Dowd Avenue)		44	Canton Springs Road	11/04/11 08:00									
565 (Dowd Avenue)		Canton Springs Road	Dunham Road	11/04/11 08:00									
565 (Dowd Avenue)		Dunham Road	Commerce Drive	11/04/11 08:00									
565 (Dowd Avenue)		Commerce Drive	Canton Hollow Drive	11/04/11 08:00									
565 (Dowd Avenue)		Canton Hollow Drive	East Hill Road	11/04/11 08:00									
565 (Maple Avenue)		East Hill Road	Mills Lane	11/04/11 08:00									
565 (Maple Avenue)		Mills Lane	Allen Place	11/04/11 08:00									
565 (Maple Avenue)		Allen Place	Thayer Avenue	11/04/11 08:00									

Town of Canton, Connecticut

Road Status by Road Segment

Saturday, 5 November 2011

16:00

P.O.E.	Road Name	Begin Description	End Description	Last Update	Recon	Debris	All Clear	Emergency Vehicle Access	Open to Civilian Traffic	Trees	Power	School Bus Passage	Comments
	565 (Maple Avenue)	Thayer Avenue	Dyer Avenue	11/04/11 08:00									
	565 (Maple Avenue)	Dyer Avenue	Harrington Court	11/04/11 08:00									
	565 (Maple Avenue)	Harrington Court	179 (River Road)	11/04/11 08:00									
	Allen Place	565 (Maple Avenue)	Hill Street	11/04/11 08:00									
	Allen Place	Hill Street	Dyer Avenue	11/04/11 08:00									
	Andrew Drive	Dead End	High Valley Trail	11/04/11 08:00									
	Andrew Drive	High Valley Trail	Secret Mountain Trail (Private)	11/04/11 08:00									
	Andrew Drive	Secret Mountain Trail (Private)	Hidden Valley Trail (Private)	11/04/11 08:00									
	Andrew Drive	Hidden Valley Trail (Private)	309 (West Simsbury Road)	11/04/11 08:00									
	Ann Lane	Wright Road	Robin Drive	11/05/11 16:00									
	Atwater Road	Cul-de-sac	Bart Drive	11/04/11 13:05									
	Atwater Road	Bart Drive	Pheasant Hill Road	11/04/11 13:05									
	Atwater Road	Pheasant Hill Road	Collins View Road	11/04/11 13:05									
	Atwater Road	Collins View Road	Thayer Avenue	11/04/11 13:05									Bus recon reports low ires yet passable
	Atwater Road	Thayer Avenue	Old Rail Road Avenue (Bike Trail)	11/04/11 13:05									Bus recon reports low ires yet passable
	Atwater Road	Old Rail Road Avenue (Bike Trail)	565 (Maple Avenue)	11/04/11 13:05									Bus recon reports low ires yet passable
	Bahre Corner Road	East Hill Road	High Hill Road	11/05/11 16:00									
	Bahre Corner Road	High Hill Road	Lawton Road	11/05/11 16:00									Hangers / debris @ 35
	Barbourtown Road	Wright Road	West Road	11/03/11 16:00									
	Barbourtown Road	West Road	Bunker Hill Road	11/03/11 16:00									
	Barbourtown Road	Bunker Hill Road	Breezy Hill Road	11/05/11 16:00									Hanger @ 130 / High hangers @ 189
	Barbourtown Road	Breezy Hill Road	Hanson Road	11/03/11 16:00									
	Barbourtown Road	Hanson Road	Greystone (Private)	11/03/11 16:00									
	Barbourtown Road	Greystone (Private)	Triangle Road	11/03/11 16:00									
	Barbourtown Road	Triangle Road	Wright Road	11/03/11 16:00									
	Bart Drive	Commerce Drive	Cobb Road	11/04/11 08:00									
	Bart Drive	Cobb Road	Livingston Road	11/04/11 08:00									
	Bart Drive	Livingston Road	Atwater Road	11/04/11 08:00									
	Bart Drive	Atwater Road	Pheasant Hill Road	11/04/11 08:00									
	Bidwell Farm Road	Breezy Hill Road	Old Mill Road	11/03/11 16:00									
	Birchknoll Road	Cul-de-sac	Birchknoll Road Connector	11/03/11 16:00									
	Birchknoll Road	Birchknoll Road Connector	Dyer Avenue	11/03/11 16:00									
	Blueberry Lane	High Valley Trail	Cul-de-sac	11/02/11 16:00									
	Brass Lantern	44 (Albany Turnpike)	44 (Albany Turnpike)	11/04/11 08:00									
	Breezy Hill Road	Barbourtown Road	Indian Hill Road	11/05/11 16:00									Hnagers
	Breezy Hill Road	Indian Hill Road	Frey Road	11/04/11 08:00									
	Breezy Hill Road	Frey Road	Old Mill Road	11/03/11 16:00									
	Breezy Hill Road	Old Mill Road	Bidwell Farm Road	11/03/11 16:00									
	Breezy Hill Road	Bidwell Farm Road	Puddletown Road	11/03/11 16:00									
	Breezy Hill Road	Puddletown Road	44 (Albany Turnpike)	11/03/11 16:00									
	Bridge Street	Dunne Avenue	179 (Canton Road)	11/04/11 08:00									

Town of Canton, Connecticut

Road Status by Road Segment

Saturday, 5 November 2011

16:00

P.O.E.	Road Name	Begin Description	End Description	Last Update	Recon	Debris	All Clear	Emergency Vehicle Access	Open to Civilian Traffic	Trees	Power	School Bus Passage	Comments
	Bristol Drive	Route 44 - Albany Turnpike	Bristol Drive	11/04/11 13:05	○	●	●	○	○	○	●	●	Wires on ground Bus cannot get past first wire off of 44 -- unknown condition beyond
	Bunker Hill Road	Barbourtown Road	Hanson Road	11/03/11 16:00	●	●	●	○	○	●	○	○	Large split tree vicinity house 57
	Bunker Hill Road	Hanson Road	Stonemeadow Lane	11/03/11 16:00	●	●	●	○	○	●	○	○	Large split tree vicinity house 57
	Bunker Hill Road	Stonemeadow Lane	Wright Road	11/03/11 16:00	●	●	●	○	○	●	○	○	Large split tree vicinity house 57
	Buttonwood Hill	44 (Albany Turnpike)	Cul-de-sac	11/03/11 13:30	●	●	○	○	○	○	○	○	
	Canton Green Road	SR 565-DOWD AV	US 44-ALBANY TPK	11/04/11 08:00		●	○	○	○	○	○	○	
	Canton Springs Road	Dartmouth Drive	Saddle Ridge	11/04/11 08:00		●	○	○	○	○	○	○	
	Canton Springs Road	Saddle Ridge	Bridle Path / Oxbow Lane	11/04/11 08:00		●	○	○	○	○	○	○	
	Canton Springs Road	Bridle Path	Meadowview Court	11/04/11 08:00		●	○	○	○	○	○	○	
	Canton Springs Road	Meadowview Court	565 (Dowd Avenue)	11/04/11 08:00		●	○	○	○	○	○	○	
	Canton Valley Circle	44 (Albany Turnpike)	Canton Valley Circle	11/04/11 08:00	●	●	○	○	○	○	○	○	
	Carriage Drive	Silver Mine Acres	Woodland Drive	11/04/11 08:00		●	●	○	○	○	●	○	Wires and poles on side of road
	Case Street	Granby Town Line	Ridge Road	11/04/11 08:00		●	○	○	○	○	○	○	
	Case Street	Ridge Road	Wind Mill Lane	11/04/11 08:00		●	○	○	○	○	○	○	
	Case Street	Wind Mill Lane	Brookridge Road (Private)	11/04/11 08:00		●	○	○	○	○	○	○	
	Case Street	Brookridge Road (Private)	Homestead Lane	11/04/11 08:00		●	○	○	○	○	○	○	
	Case Street	Homestead Lane	Hidden Brook Hollow	11/04/11 08:00		●	○	○	○	○	○	○	
	Case Street	Hidden Brook Hollow	179 (Cherry Brook Road)	11/04/11 08:00		●	○	○	○	○	○	○	
	Cedaridge Road	Spaulding Road	Cul-de-sac	11/05/11 16:00	●	●	●	○	○	●	○	○	Hangers @ 7 / brush
	Cemetery Road	Huckleberry Hill Road	High Street	11/03/11 13:30		●	●	○	○	○	●	○	Wires hanging and partially blocking
	Center Street	179 (Bridge Street)	Johnson Place	11/04/11 08:00		●	○	○	○	○	○	○	
	Center Street	Johnson Place	North Street	11/04/11 08:00		●	○	○	○	○	○	○	
	Center Street	North Street	Main Street	11/04/11 08:00		●	○	○	○	○	○	○	
	Center Street	Main Street	South Street	11/04/11 08:00		●	○	○	○	○	○	○	
	Christmas Tree Hill	North Mountain Road	Aqua Trail	11/05/11 16:00	●	○	○	○	○	○	○	○	
	Church Street	179 (Canton Road)	Dunne Avenue	11/04/11 08:00		●	○	○	○	○	○	○	
	Cobb Road	Bart Drive	Cul-de-sac	11/04/11 08:00		●	○	○	○	○	○	○	
	Collins Road	Torrington Avenue	Cemetery Entrance	11/04/11 08:00	○	○	○	○	○	○	○	○	
	Collins View Road	Atwater Road	Cul-de-sac	11/04/11 08:00		●	○	○	○	○	○	○	
	Colony Road	East Hill Road	Cul-de-sac	11/04/11 08:00		○	○	○	○	○	○	○	
	Commerce Drive	565 (Dowd Avenue)	SMI Way	11/04/11 08:00		●	○	○	○	○	○	○	
	Commerce Drive	SMI Way	Bart Drive / Boulder Ridge	11/04/11 08:00		●	○	○	○	○	○	○	
	Country Lane	Torrington Avenue	Country Lane (End of Loop)	11/05/11 16:00	●	●	●	○	○	●	●	●	Trees and wires all over passable Bus recon reports TELCO lines down yet passable
	Crown Point	Ellsworth Lane	Cul-de-sac	11/03/11 13:30	○	●	○	○	○	○	○	○	Update pending
	Dartmouth Drive	Cul-de-sac	Canton Spring Road	11/03/11 13:30	○	●	○	○	○	○	○	○	Update pending
	Dartmouth Drive	Canton Spring Road	Ellsworth Lane	11/03/11 13:30	○	●	○	○	○	○	○	○	Update pending
	Daynard Drive	44 (Albany Turnpike) (West End)	44 (Albany Turnpike) (East End)	11/03/11 16:00	●	●	●	○	○	○	●	○	
	Deer Run Road	Timbercrest Drive	Cul-de-sac	11/03/11 13:30	●	○	○	○	○	○	○	○	
	Doyle Road	Barkhamsted Town Line	End of Town Maintenance	11/04/11 08:00		●	○	○	○	○	○	○	
	Doyle Road	End of Town Maintenance	New Hartford Town Line	11/04/11 08:00		●	○	○	○	○	○	○	

Town of Canton, Connecticut

Road Status by Road Segment

Saturday, 5 November 2011

16:00

P.O.E.	Road Name	Begin Description	End Description	Last Update	Recon	Debris	All Clear	Emergency Vehicle Access	Open to Civilian Traffic	Trees	Power	School Bus Passage	Comments
	Drake Lane	177 (Lovely Street)	Cul-de-sac	11/03/11 13:30		●	☺	○	○	○	☺	○	Line down @ 7
	Dry Bridge Road	Washburn Road	Ledgewood Lane	11/05/11 16:00	●	☺	●	○	○	○	○	●	Bus denied access / road closed due to utility work
	Dry Bridge Road	Ledgewood Lane	Gracey Road	11/05/11 16:00	●	☺	●	○	○	○	○	●	Bus denied access / road closed due to utility work Utilities in road
	Dry Bridge Road	Gracey Road	Lawton Road	11/05/11 16:00	●	☺	●	○	○	○	○	●	Bus denied access / road closed due to utility work
	Dunham Road	565 (Dowd Avenue)	44 (Albany Turnpike)	11/04/11 08:00		☺	○	○	○	○	○	○	
	Dunne Avenue	Burlington Town Line / Church Street	Bridge Street	11/04/11 08:00		☺	○	○	○	○	○	○	
	Dunne Avenue	Bridge Street	Torrington Avenue	11/04/11 08:00		☺	○	○	○	○	○	○	
	Dyer Avenue	SR 565 - Maple Avenue	Allen Place	11/04/11 13:05	●	☺	☺	○	○	○	○	☺	Bus recon reports wire hanging yet passable
	Dyer Avenue	Allen Place	Gildersleeve Avenue	11/04/11 13:05	●	☺	○	○	○	○	○	○	
	Dyer Avenue	Gildersleeve Avenue	Simonds Avenue	11/04/11 13:05	●	☺	○	○	○	○	○	○	
	Dyer Avenue	Simonds Avenue	Birch Knoll Road (Private)	11/04/11 13:05	●	☺	○	○	○	○	○	○	
	Dyer Avenue	Birch Knoll Road (Private)	Birch Knoll Road (Private)	11/04/11 13:05	●	☺	○	○	○	○	○	○	
	Dyer Avenue	Birch Knoll Road (Private)	Sugar Camp Road (Private)	11/04/11 13:05	●	☺	○	○	○	○	○	○	
	Dyer Avenue	Sugar Camp Road (Private)	Spoonwood Drive	11/04/11 13:05	●	☺	○	○	○	○	○	○	
	Dyer Avenue	Spoonwood Drive	US 44 - Albany Turnpike	11/04/11 13:05	●	☺	☺	○	○	○	○	☺	Bus recon reports wire hanging in road yet passable
	Dyer Cemetery Road	44 (Albany Turnpike) West End	44 (Albany Turnpike) East End	11/03/11 13:30	●	☺	☺	○	○	○	○	☺	Bus recon reports tree in road but passable
	East Hill Road	North Mountain Road	Highfields Drive	11/04/11 08:00		☺	○	○	○	○	○	○	
	East Hill Road	Highfields Drive	Colony Road	11/04/11 08:00		☺	○	○	○	○	○	○	
	East Hill Road	Colony Road	202/44	11/04/11 08:00		☺	○	○	○	○	○	○	
	East Hill Road	202/44	Silver Mine Acres	11/02/11 16:00	●	●	☺	○	○	☺	○	○	2 hangers
	East Hill Road	Silver Mine Acres	Wilder's Pass	11/02/11 16:00	●	●	☺	○	○	☺	○	○	2 hangers
	East Hill Road	Wilder's Pass	Bahre Corner Road/Tanglewood Road	11/05/11 16:00	●	●	☺	○	○	☺	○	○	2 hangers
	East Hill Road	Bahre Corner Road/Tanglewood Road	Olson Road	11/05/11 16:00	●	●	☺	○	○	☺	○	○	2 hangers
	East Hill Road	Olson Road	East Mountain Road	11/05/11 16:00	●	☺	☺	○	○	☺	○	○	1 hanger
	East Hill Road	East Mountain Road	Hoffman Road	11/05/11 16:00	●	☺	○	○	○	○	○	○	
	East Hill Road	Hoffman Road	Gracey Road	11/05/11 16:00	●	☺	○	○	○	○	○	○	
	East Hill Road	Gracey Road	Hilltop Drive	11/05/11 16:00	●	☺	○	○	○	○	○	○	
	East Hill Road	Hilltop Drive	North Mountain Road	11/05/11 16:00	●	☺	○	○	○	○	○	○	
	East Mountain Road	East Hill Road	Route 179 - Cherry Brook Road	11/05/11 16:00	●	☺	●	○	○	☺	○	●	Wires and lines striking top of bus @ 2, 32, 100, and 128 also report of same at bottom of hill
	East Street	Main Street	North Street	11/04/11 08:00		☺	○	○	○	○	○	○	
	East Street	North Street	High Street	11/04/11 08:00		☺	○	○	○	○	○	○	
	Elizabeth Street	Secret Lake Road	Forest Lane	11/04/11 08:00		☺	○	○	○	○	○	○	
	Ellsworth Lane	Cul-de-sac	Crown Point / Dartmouth Drive	11/04/11 08:00		☺	○	○	○	○	○	○	
	Ellsworth Lane	Crown Point / Dartmouth Drive	Queens Peak Road	11/04/11 08:00		☺	○	○	○	○	○	○	
	Erickson Drive	Town Bridge Road	Gemstone Drive	11/04/11 08:00		☺	○	○	○	○	○	○	
	Erickson Drive	Gemstone Drive	Torrington Avenue	11/04/11 08:00		☺	○	○	○	○	○	○	
	Forest Lane	Old Albany Turnpike	Elizabeth Road	11/04/11 08:00		☺	○	○	○	○	○	○	
	Forest Lane	Elizabeth Road	Avon Town Line / Birch Road	11/04/11 08:00		☺	○	○	○	○	○	○	
	Foxcroft lane	Wright Road	Robin Drive	11/05/11 16:00	●	☺	○	○	○	○	○	○	
	Freedom Drive	Torrington Avenue	Sweetheart Mountain Road	11/05/11 16:00	●	☺	○	○	○	○	○	○	
	Freeland Farms Road	Bunker Hill Road	Cul-de-sac	11/05/11 16:00	●	○	○	○	○	○	○	○	

Town of Canton, Connecticut

Road Status by Road Segment

Saturday, 5 November 2011

16:00

P.O.E.	Road Name	Begin Description	End Description	Last Update	Recon	Debris	All Clear	Emergency Vehicle Access	Open to Civilian Traffic	Trees	Power	School Bus Passage	Comments
	Frey Road	Breezy Hill Road	New Hartford Town Line	11/05/11 16:00	●	☺	○	○	○	○	○	○	
	Front Street	Main Street	South Street	11/04/11 08:00		☺	○	○	○	○	○	○	
	Garrett Road	Cul-de-sac	Hoffman Road (South End)	11/04/11 08:00		☺	○	○	○	○	○	○	
	Garrett Road	Hoffman Road (South End)	Hoffman Road (North End)	11/04/11 08:00		☺	○	○	○	○	○	○	
	Gemstone Drive	Erickson Road	Cul-de-sac	11/04/11 08:00		☺	○	○	○	○	○	○	
	Gildersleeve Avenue	179 (River Road)	Dyer Avenue	11/04/11 08:00		☺	○	○	○	○	○	○	
	Gildersleeve Avenue	Dyer Avenue	Hill Street	11/04/11 08:00		☺	○	○	○	○	○	○	
	Gildersleeve Avenue	Hill Street	Mills Lane	11/04/11 08:00		☺	○	○	○	○	○	○	
	Gildersleeve Avenue	Mills Lane	Simonds Avenue	11/04/11 08:00		☺	○	○	○	○	○	○	
	Gracey Road	Lawton Road	Roaring Brook Nature Center	11/05/11 16:00	●	●	☺	○	○	☺	☺	○	Trees in wires @ 30/48/ 52, and 159, and 175
	Gracey Road	Roaring Brook Nature Center	Red Fox Run	11/05/11 16:00	●	●	☺	○	○	☺	☺	○	Trees in wires @ 30/48/ 52, and 159, and 175
	Gracey Road	Red Fox Run	Sextons Hollow Road	11/05/11 16:00	●	☺	○	○	○	○	○	○	
	Gracey Road	Sextons Hollow Road	East Hill Road	11/05/11 16:00	●	☺	○	○	○	○	○	○	
	Hanson Road	Bunker Hill Road	Barbourtown Road	11/05/11 16:00	●	○	○	○	○	○	○	○	
	Harrington Court	565 (Maple Avenue)	Dead End	11/04/11 08:00		☺	○	○	○	○	○	○	
	High Hill Road	Cul-de-sac	High Ledge Road	11/04/11 08:00		☺	○	○	○	○	○	○	
	High Hill Road	High Ledge Road	Highwood Road	11/04/11 08:00		☺	○	○	○	○	○	○	
	High Hill Road	Highwood Road	Bahre Corner Road	11/04/11 08:00		☺	○	○	○	○	○	○	
	High Ledge Road	High Hill Road	Cul-de-sac	11/04/11 08:00		☺	○	○	○	○	○	○	
	High Street	565 (Maple Avenue)	East Street	11/04/11 08:00		☺	○	○	○	○	○	○	
	High Street	East Street	Cemetery Road / Main Street	11/04/11 08:00		☺	○	○	○	○	○	○	
	High Street	Cemetery Road / Main Street	Center Street	11/04/11 08:00		☺	○	○	○	○	○	○	
	High Valley Drive	Cul-de-sac	Andrew Drive	11/04/11 08:00		☺	○	○	○	○	○	○	
	High Valley Drive	Andrew Drive	Westwood Drive	11/04/11 08:00		☺	○	○	○	○	○	○	
	High Valley Drive	Westwood Drive	Blueberry Lane	11/04/11 08:00		☺	○	○	○	○	○	○	
	High Valley Drive	Blueberry Lane	179 (Cherry Brook Road)	11/04/11 08:00		☺	○	○	○	○	○	○	
	Highfields Drive	East Hill Road	Cul-de-sac	11/04/11 08:00		☺	○	○	○	○	○	○	
	Highwood Road	High Hill Road	Cul-de-sac	11/04/11 08:00		☺	○	○	○	○	○	○	
	Hill Street	Allen Place	Gildersleeve Avenue	11/04/11 08:00		☺	○	○	○	○	○	○	
	Hilltop Drive	Sexton's Hollow Road	Woodridge Circle	11/05/11 16:00	●	☺	○	○	○	○	○	○	
	Hilltop Drive	Woodridge Circle	East Hill Road	11/05/11 16:00	●	☺	○	○	○	○	○	○	
	Hoffman Road	Garrett Road (South End)	Garrett Road (North End)	11/04/11 08:00		☺	○	○	○	○	○	○	
	Hoffman Road	Garrett Road (North End)	East Hill Road	11/04/11 08:00		☺	○	○	○	○	○	○	
	Homestead Lane	Case Street	Cul-de-sac	11/03/11 13:30	●	☺	○	○	○	○	○	○	
	Huckleberry Hill Road	Avon Town Line	Cemetery Road	11/04/11 08:00		☺	○	○	○	○	○	○	
	Huckleberry Hill Road	Cemetery Road	South Street	11/04/11 08:00		☺	○	○	○	○	○	○	
	Humphrey Road 1	Humphrey Road 2	Cul-de-sac	11/04/11 08:00		☺	○	○	○	○	○	○	
	Humphrey Road 2	Cul-de-sac	Humphrey Road 1	11/05/11 16:00	●	☺	○	○	○	○	○	○	Lots of brush
	Humphrey Road 2	Humphrey Road 1	179 (Cherry Brook Road)	11/05/11 16:00	●	☺	○	○	○	○	○	○	Lots of brush
	Indian Hill Road	US 44 - Albany Turnpike	West Mountain Road	11/05/11 16:00	●	☺	☺	○	○	○	○	☺	Bus recon reports wires down but passable @ 15
	Indian Hill Road	West Mountain Road	Spaulding Drive	11/05/11 16:00	●	☺	☺	○	○	○	○	☺	Bus recon reports wires and trees down but passable

Town of Canton, Connecticut

Road Status by Road Segment

Saturday, 5 November 2011

16:00

P.O.E.	Road Name	Begin Description	End Description	Last Update	Recon	Debris	All Clear	Emergency Vehicle Access	Open to Civilian Traffic	Trees	Power	School Bus Passage	Comments
	Indian Hill Road	Spaulding Drive	Breezy Hill Road	11/05/11 16:00	●	☾	●	○	○	☾	○	●	Bus recon reports wires down and impassable Hangers @ 131 and 156
	Jeffs Lane	Sunrise Drive 1	Cul-de-sac	11/04/11 08:00		☾	○	○	○	○	○	○	
	Johnson Place	179 (Bridge Street)	Center Street	11/04/11 08:00		☾	○	○	○	○	○	○	
	Juniper Circle	Washburn Road	Cul-de-sac	11/05/11 16:00		☾	☾	○	○	☾	○	○	1 hanger in circle
	Kingswood Drive	Queens Peak Road	Avon Town Line	11/04/11 08:00		☾	○	○	○	○	○	○	
	Lawton Road	Dry Bridge Road	Washburn Road	11/05/11 16:00		☾	○	○	○	○	○	○	
	Lawton Road	Washburn Road	Route 44 - Albany Turnpike	11/05/11 16:00		☾	☾	○	○	☾	○	○	Tree work underway @ 24
	Livingston Road	Bart Drive	Cul-de-sac	11/04/11 08:00		☾	○	○	○	○	○	○	
	Main Street	179 (Bridge Street)	Front Street	11/04/11 08:00		☾	○	○	○	○	○	○	
	Main Street	Front Street	Market Street	11/04/11 08:00		☾	○	○	○	○	○	○	
	Main Street	Market Street	The Green	11/04/11 08:00		☾	○	○	○	○	○	○	
	Main Street	The Green	Center Street	11/04/11 08:00		☾	○	○	○	○	○	○	
	Main Street	Center Street	East Street	11/04/11 08:00		☾	○	○	○	○	○	○	
	Main Street	East Street	High Street	11/04/11 08:00		☾	○	○	○	○	○	○	
	Market Street	Main Street	North Street	11/04/11 08:00		☾	○	○	○	○	○	○	
	Meadow Road	179 (Cherry Brook Road)	West Road	11/04/11 08:00		☾	○	○	○	○	○	○	
	Michael Drive	Washburn Road	Cul-de-sac	11/05/11 16:00	●	☾	○	○	○	○	○	○	Light debris needs attention
	Mills Lane	Gildersleeve Avenue	565 (Maple Avenue)	11/04/11 08:00		☾	○	○	○	○	○	○	
	Mohawk Drive	44 (Albany Turnpike)	Cul-de-sac	11/04/11 08:00		☾	○	○	○	○	○	○	
	Morgan Road	Olson Road	Tanglewood Drive	11/04/11 13:05	●	☾	☾	○	○	○	○	☾	Bus recon reports low branch at 111 yet passable
	Morgan Road	Tanglewood Drive	Overlook Drive	11/04/11 13:05	●	☾	☾	○	○	○	○	☾	Bus recon reports low branch at 111 yet passable
	Morgan Road	Overlook Drive	Route 179 - Cherry Brook Route	11/04/11 13:05	●	☾	☾	○	○	○	○	☾	Bus recon reports low branch at 111 yet passable
	Mountain Laurel Road	Wright Road	Cul-de-sac	11/05/11 16:00	●	☾	○	○	○	○	○	○	
	New Road	Sunset Terrace	Avon Town Line	11/04/11 08:00		●	☾	○	○	○	☾	○	Bad electrical
	Noja Trail (Aqua Trail)	Christmas Tree Hill	Cul-de-sac	11/05/11 16:00	●	●	○	○	○	○	○	○	Brush and tree debris in road
	North Mountain Road	Simsbury Town Line	Sexton's Hollow Road	11/05/11 16:00	●	☾	●	○	○	●	○	○	Tree across road and hagers @ 45
	North Mountain Road	Sexton's Hollow Road	Orchard Hill Road	11/05/11 16:00	●	○	○	○	○	○	○	○	
	North Mountain Road	Orchard Hill Road	Pine Acres Drive A (East End)	11/05/11 16:00	●	○	○	○	○	○	○	○	
	North Mountain Road	Pine Acres Drive A (East End)	Christmas Tree Hill Road	11/05/11 16:00	●	○	○	○	○	○	○	○	
	North Mountain Road	Christmas Tree Hill Road	Pine Acres Drive A (West End)	11/05/11 16:00	●	☾	○	○	○	○	○	○	
	North Mountain Road	Pine Acres Drive A (West End)	East Hill Road	11/05/11 16:00	●	☾	○	○	○	○	○	○	
	North Mountain Road	East Hill Road	Route 179 - Cherry Brook Road	11/03/11 16:00	●	☾	○	○	○	○	○	○	
	North Street	179 (Cherry Brook Road)	Market Street	11/04/11 08:00		☾	○	○	○	○	○	○	
	North Street	Market Street	River Street	11/04/11 08:00		☾	○	○	○	○	○	○	
	North Street	River Street	Center Street	11/04/11 08:00		☾	○	○	○	○	○	○	
	North Street	Center Street	East Street	11/04/11 08:00		☾	○	○	○	○	○	○	
	Old Albany Turnpike	Dead End	Forest Lane	11/03/11 13:18	●	☾	○	○	○	○	○	○	
	Old Albany Turnpike	Forest Lane	44 (Albany Turnpike) West Entrance	11/03/11 13:18	●	☾	○	○	○	○	○	○	
	Old Albany Turnpike	44 (Albany Turnpike) West Entrance	44 (Albany Turnpike) East Entrance	11/03/11 13:18	●	☾	○	○	○	○	○	○	
	Old Canton Road	44 (Albany Turnpike)	East Hill Road	11/04/11 08:00		☾	○	○	○	○	○	○	
	Old Mill Drive	Cul-de-sac	Bidwell Farm Drive	11/03/11 13:18	●	☾	○	○	○	○	○	○	
	Old Mill Drive	Bidwell Farm Drive	Breezy Hill Road	11/03/11 13:18	●	☾	○	○	○	○	○	○	

Town of Canton, Connecticut

Road Status by Road Segment

Saturday, 5 November 2011

16:00

P.O.E.	Road Name	Begin Description	End Description	Last Update	Recon	Debris	All Clear	Emergency Vehicle Access	Open to Civilian Traffic	Trees	Power	School Bus Passage	Comments
	Old Railroad Road	Canton Springs Road	Commerce Drive	11/04/11 08:00		☺	☺	☺	☺	☺	☺	☺	
	Old Railroad Road	Commerce Drive	Atwater Drive	11/04/11 08:00		☺	☺	☺	☺	☺	☺	☺	
	Old River Road	179 (River Road)	Town Garage	11/04/11 08:00		☺	☺	☺	☺	☺	☺	☺	
	Olson Road	Private Road	Morgan Road	11/04/11 08:00		☺	☺	☺	☺	☺	☺	☺	
	Olson Road	Morgan Road	East Hill Road	11/04/11 08:00		☺	☺	☺	☺	☺	☺	☺	
	Orchard Hill Road	Cul-de-sac	Uplands Drive	11/05/11 16:00	●	☺	☺	☺	☺	☺	☺	☺	
	Orchard Hill Road	Uplands Drive	North Mountain Road	11/05/11 16:00	●	☺	☺	☺	☺	☺	☺	☺	
	Overlook Drive	Morgan Road	Cul-de-sac	11/03/11 13:18		☺	☺	☺	☺	☺	☺	☺	Some branches down, some hanging on lines
	Pheasant Hill Road	Atwater Road	Avon Town Line	11/05/11 16:00	●	☺	☺	☺	☺	☺	☺	☺	
	Pine Acres Drive A	North Mountain Road	North Mountain Road	11/05/11 16:00	●	☺	☺	☺	☺	☺	☺	☺	Utility work underway
	Pine Acres Drive B	Pine Acres Drive A	Pine Acres Drive A	11/05/11 16:00	●	☺	☺	☺	☺	☺	☺	☺	1 hanger (not on wire) and plowing A or B? DB 11/3 1600
	Pond Road	Sunrise Drive 2	Pond Road	11/05/11 16:00	●	☺	☺	☺	☺	☺	☺	☺	
	Pond View Drive	Pond Road	Queens Peak	11/04/11 08:00		☺	☺	☺	☺	☺	☺	☺	
	Powder Mill Road	Town Bridge Road	Village Lane	11/05/11 16:00	●	☺	☺	☺	☺	☺	☺	☺	Bus recon reports road closed / major utility work
	Powder Mill Road	Village Lane	Route 202	11/05/11 16:00	●	☺	☺	☺	☺	☺	☺	☺	Bus recon reports road closed / utility work / 1 hanger
	Powder Mill Road	Route 202	Cul-de-sac	11/04/11 13:05	○	☺	☺	☺	☺	☺	☺	☺	
	Puddletown Road	New Hartford Town Line	Breezy Hill Road	11/03/11 13:18	●	☺	☺	☺	☺	☺	☺	☺	
	Queens Peak	Sunrise Drive 1	Cul-de-sac	11/04/11 08:00		☺	☺	☺	☺	☺	☺	☺	
	Ramp Road	Powder Mill Road	State Park - Forest Road	11/04/11 08:00		☺	☺	☺	☺	☺	☺	☺	
	Red Fox Run	Gracey Road	Cul-de-sac	11/02/11 16:00	●	☺	☺	☺	☺	☺	☺	☺	
	Ridge Drive	Trails End Drive	Trails End Drive	11/03/11 13:18	●	☺	☺	☺	☺	☺	☺	☺	Large tree branches broken hangin on power lines at house 11
	Ridge Road	Case Street	Private Road	11/04/11 08:00		☺	☺	☺	☺	☺	☺	☺	
	River Street	Main Street	179 (Bridge Street)	11/04/11 08:00		☺	☺	☺	☺	☺	☺	☺	
	Riverbend Lane	Village Lane	Riverbend Lane	11/03/11 13:18	●	☺	☺	☺	☺	☺	☺	☺	
	Robin Drive	Ann Lane	Cul-de-sac	11/05/11 16:00	●	☺	☺	☺	☺	☺	☺	☺	
	Rockledge Lane	Village Lane	Rockledge Lane	11/05/11 16:00	●	☺	☺	☺	☺	☺	☺	☺	
	Scoville Road	179 (Cherry Brook Road)	Cul-de-sac	11/04/11 08:00		☺	☺	☺	☺	☺	☺	☺	
	Secret Lake Road	44 (Albany Turnpike)	Avon Town Line	11/03/11 13:18		☺	☺	☺	☺	☺	☺	☺	Trees on lines at houses 37 and 101
	Sexton's Hollow Road	Woodchuck Hill Road	Hilltop Drive	11/05/11 16:00	●	☺	☺	☺	☺	☺	☺	☺	2 high hangers @ 27 & 74
	Sexton's Hollow Road	Hilltop Drive	Gracey Road	11/05/11 16:00	●	☺	☺	☺	☺	☺	☺	☺	1 high hanger
	Shingle Mill Drive	West Mountain Road (East End)	Robbins Drive (Private)	11/05/11 16:00	●	☺	☺	☺	☺	☺	☺	☺	Bus recon reports trees and wires in road yet passable
	Shingle Mill Drive	Robbins Drive (Private)	Westview Drive	11/05/11 16:00	●	☺	☺	☺	☺	☺	☺	☺	Bus recon reports trees and wires in road yet passable
	Shingle Mill Drive	Westview Drive	West Mountain Road (West End)	11/05/11 16:00	●	☺	☺	☺	☺	☺	☺	☺	Bus recon reports trees and wires in road yet passable
	Silver Mine Acres Road	East Hill Road	Carriage Drive	11/04/11 13:05		☺	☺	☺	☺	☺	☺	☺	Bus recon reports impassable due to wires down
	Simonds Avenue	East Hill Road	Gildersleeve Avenue	11/04/11 08:00		☺	☺	☺	☺	☺	☺	☺	
	Simonds Avenue	Gildersleeve Avenue	Dyer Avenue	11/04/11 08:00		☺	☺	☺	☺	☺	☺	☺	
	Simonds Avenue	Dyer Avenue	Timber Lane (Private (East End))	11/04/11 08:00		☺	☺	☺	☺	☺	☺	☺	
	Simonds Avenue	Timber Lane (Private (East End))	Timber Lane (Private (West End))	11/04/11 08:00		☺	☺	☺	☺	☺	☺	☺	
	Simonds Avenue	Timber Lane (Private (West End))	River Road	11/04/11 08:00		☺	☺	☺	☺	☺	☺	☺	

Town of Canton, Connecticut

Road Status by Road Segment

Saturday, 5 November 2011

16:00

P.O.E.	Road Name	Begin Description	End Description	Last Update	Recon	Debris	All Clear	Emergency Vehicle Access	Open to Civilian Traffic	Trees	Power	School Bus Passage	Comments
	Smith Way	Commerce Drive	Cul-de-sac	11/04/11 08:00		☺	☺	☺	☺	☺	☺	☺	
	South Street	Front Street	High Street	11/04/11 08:00		☺	☺	☺	☺	☺	☺	☺	
	Spaulding Road	West Mountain Road	Cedar Ridge Road	11/05/11 16:00	●	☺	☺	☺	☺	☺	☺	☺	
	Spaulding Road	Cedar Ridge Road	Indian Hill Road	11/05/11 16:00	●	☺	☺	☺	☺	☺	☺	☺	Hanger on wire @ 49 and 68
	Spring Street	New Road	South Street	11/04/11 08:00		●	☺	☺	☺	☺	☺	☺	Wire on ground low priority
	Stonemeadow Lane	Bunker Hill Road	Cul-de-sac	11/04/11 08:00		●	☺	☺	☺	☺	☺	☺	Some snow on road
	Sunrise Drive 1	177 (Lovely Street)	Avon Town Line	11/04/11 08:00		☺	☺	☺	☺	☺	☺	☺	
	Sunrise Drive 1	Sunrise Drive 1	Pond Road	11/04/11 08:00		☺	☺	☺	☺	☺	☺	☺	
	Sunset Terrace	Huckleberry Hill Road	Spring Street	11/04/11 08:00		☺	☺	☺	☺	☺	☺	☺	
	Seetheart Mountain Road	Freedom Drive	Cul-de-sac	11/04/11 08:00		☺	☺	☺	☺	☺	☺	☺	
	Swimming Pool Road 1	44 (Albany Turnpike)	Barricade	11/04/11 08:00		☺	☺	☺	☺	☺	☺	☺	
	Swimming Pool Road 2	44 (Albany Turnpike)	Barricade	11/04/11 08:00		☺	☺	☺	☺	☺	☺	☺	
	Tanglewood Drive	Morgan Road	East Hill Road	11/04/11 08:00		☺	☺	☺	☺	☺	☺	☺	
	Thayer Avenue	Atwater Road	565 (Maple Avenue)	11/05/11 16:00	●	☺	☺	☺	☺	☺	☺	☺	Bus recon reports low wires yet passable
	The Green	South Street	Main Street	11/04/11 08:00		☺	☺	☺	☺	☺	☺	☺	
	Thompson Hill Road	44 (Albany Turnpike)	Thompson Hill Road	11/04/11 08:00		☺	☺	☺	☺	☺	☺	☺	
	Timbercrest Drive	Wright Road	Cul-de-sac	11/05/11 16:00	●	☺	☺	☺	☺	☺	☺	☺	
	Torrington Avenue	Bridge Street	Collins Road	11/05/11 16:00	●	☺	☺	☺	☺	☺	☺	☺	Bus recon reports many tree limbs down yet passable
	Torrington Avenue	Collins Road	Dunne Avenue	11/05/11 16:00	●	☺	☺	☺	☺	☺	☺	☺	Bus recon reports many tree limbs down yet passable
	Torrington Avenue	Dunne Avenue	Erickson Drive	11/05/11 16:00	●	☺	☺	☺	☺	☺	☺	☺	Bus recon reports many tree limbs down yet passable
	Torrington Avenue	Erickson Drive	Freedom Drive	11/05/11 16:00	●	☺	☺	☺	☺	☺	☺	☺	Bus recon reports many tree limbs down yet passable
	Torrington Avenue	Freedom Drive	Private (Gate)	11/05/11 16:00	●	☺	☺	☺	☺	☺	☺	☺	Bus recon reports many tree limbs down yet passable
	Town Bridge Road	Torrington Avenue	179 (River Road)	11/05/11 16:00	●	☺	☺	☺	☺	☺	☺	☺	TELCO lines down yet passable
	Trailsend Drive	44 (Albany Turnpike)	Cul-de-sac	11/04/11 13:05	○	●	●	☺	☺	☺	☺	●	Low-hanging lines @ 34 Bus recon reports access denied due to emergency activity
	Triangle Road	Barbourtown Road	Wright Road	11/05/11 16:00	●	☺	☺	☺	☺	☺	☺	☺	
	Uplands Drive	Orchard Hill Road	Cul-de-sac	11/02/11 16:00	●	●	☺	☺	☺	☺	☺	☺	Snow on road / minor braches
	Valleyview Lane	Village Lane	Cul-de-sac	11/05/11 16:00	●	☺	☺	☺	☺	☺	☺	☺	
	Village Lane	Powder Mill Road	Cul-de-sac	11/05/11 16:00	●	☺	☺	☺	☺	☺	☺	☺	
	Village Square	Village Lane	Village Lane	11/05/11 16:00	●	☺	☺	☺	☺	☺	☺	☺	
	Washburn Road	Lawton Road	Fiddlehead Way (Private)	11/05/11 16:00	●	☺	☺	☺	☺	☺	☺	☺	Bus recon reports braches striking side and roof of bus yet passable
	Washburn Road	Fiddlehead Way (Private)	Juniper Circle	11/05/11 16:00	●	☺	☺	☺	☺	☺	☺	☺	Bus recon reports braches striking side and roof of bus yet passable
	Washburn Road	Juniper Circle	Michael Drive	11/05/11 16:00	●	☺	☺	☺	☺	☺	☺	☺	Bus recon reports braches striking side and roof of bus yet passable
	Washburn Road	Michael Drive	Dry Bridge Road	11/05/11 16:00	●	☺	☺	☺	☺	☺	☺	☺	Bus recon reports braches striking side and roof of bus yet passable
	Washburn Road	Dry Bridge Road	Canton-Simsbury Line	11/05/11 16:00	●	☺	☺	☺	☺	☺	☺	☺	Bus recon reports braches striking side and roof of bus yet passable
	West Mountain Road	Indian Hill Road	Shingle Mill Road (West)	11/04/11 13:05	●	●	☺	☺	☺	☺	☺	☺	Trees hanging on lines @ 72, 103 and 107 Bus recon reports trees hangin in road but passable

Town of Canton, Connecticut

Road Status by Road Segment

Saturday, 5 November 2011
16:00

P.O.E.	Road Name	Begin Description	End Description	Last Update	Recon	Debris	All Clear	Emergency Vehicle Access	Open to Civilian Traffic	Trees	Power	School Bus Passage	Comments
	West Mountain Road	Shingle Mill Road (West)	Spaulding Road	11/05/11 16:00	●	☾	☾	○	○	○	○	○	Bus recon reports trees hangin in road but passable
	West Mountain Road	Spaulding Road	Shingle Mill Road (East)	11/05/11 16:00	●	☾	☾	○	○	○	○	○	Bus recon reports trees hangin in road but passable
	West Mountain Road	Shingle Mill Road (East)	Route 179	11/05/11 16:00	●	☾	☾	○	○	○	○	○	Bus recon reports trees hangin in road but passable
	West Road	Barbourtown Road	179 - Cherry Brook Road	11/05/11 16:00	●	☾	☾	○	○	☾	○	○	Large split tree / tree work @ 129
	Westview Drive	Shingle Mill Drive	Cul-de-sac	11/05/11 16:00	●	☾	○	○	○	○	○	○	
	Westwood Drive	High Valley Drive	Cul-de-sac	11/04/11 08:00		☾	○	○	○	○	○	○	
	Whitney Lane	Woodland Drive	Cul-de-sac	11/04/11 08:00		☾	○	○	○	○	○	○	
	Wilders Pass	East Hill Road	Cul-de-sac	11/02/11 16:00		☾	○	○	○	○	○	○	
	Wind Mill Lane	Case Street	Ridge Road	11/04/11 08:00		☾	○	○	○	○	○	○	
	Woodchuck Hill Road	Orchard Hill Road	Simsbury Town Line	11/02/11 16:00	●	☾	○	○	○	○	○	○	May need plowing SHR to TL
	Woodland Drive	Silver Mine Acres	Cul-de-sac	11/04/11 08:00		☾	○	○	○	○	○	○	
	Woodridge Circle	Hilltop Drive	Cul-de-sac	11/02/11 16:00	●	☾	○	○	○	○	○	○	
	Wright Road	179 (Cherry Brook Road)	Barkhamsted Town Line	11/05/11 16:00	●	☾	○	○	○	○	○	○	